

Appendix 2

Monitoring Data

i. Automatic Traffic Counts

Data was collected from permanent traffic counts along the route for both eastbound and westbound from August 2020- August 2021 (06:00hrs- 10:00hrs and 15:00hrs – 19:00hrs) at AS009- A4 Bath Road west Stowe Road, AS001- A4 Bath Road west Lansdowne Road, AS005 – A4 Sussex Place west PS071 Toucan.

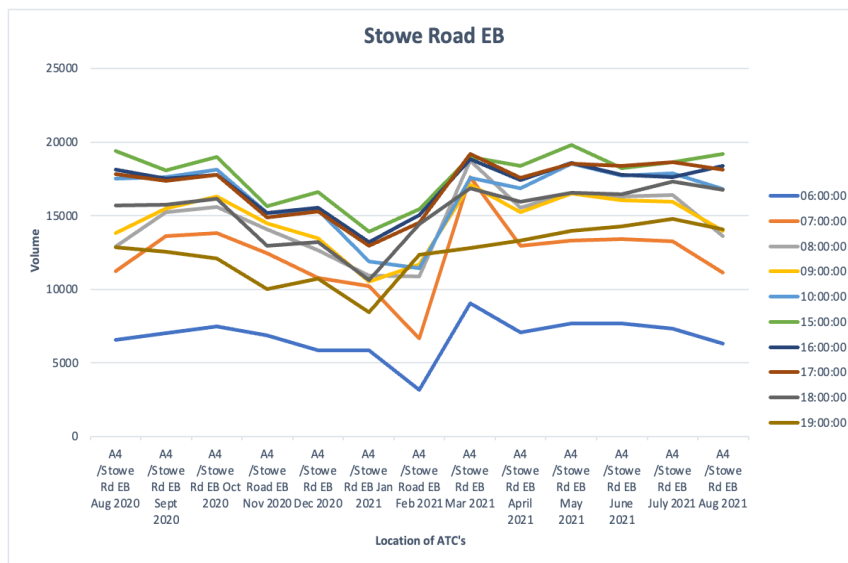


Figure 1 ATC Stowe Road EB

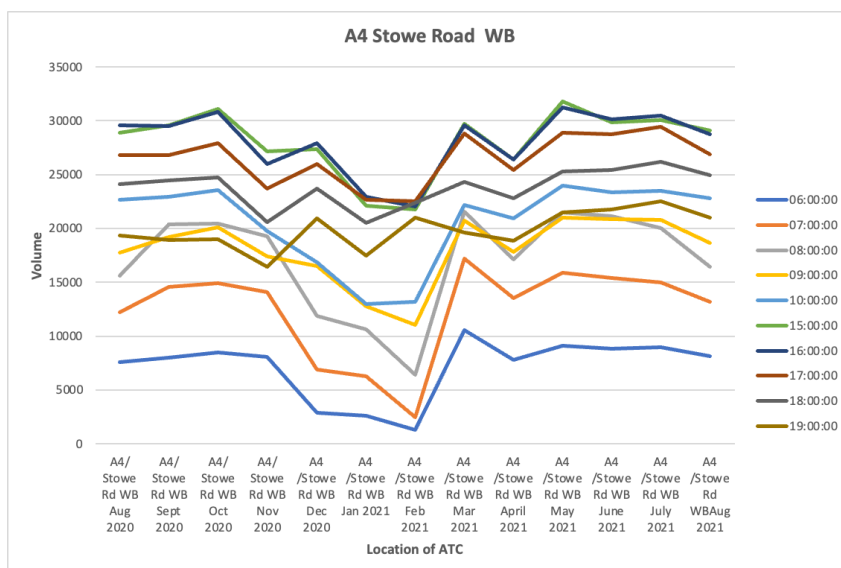


Figure 2 ATC Stowe Road WB

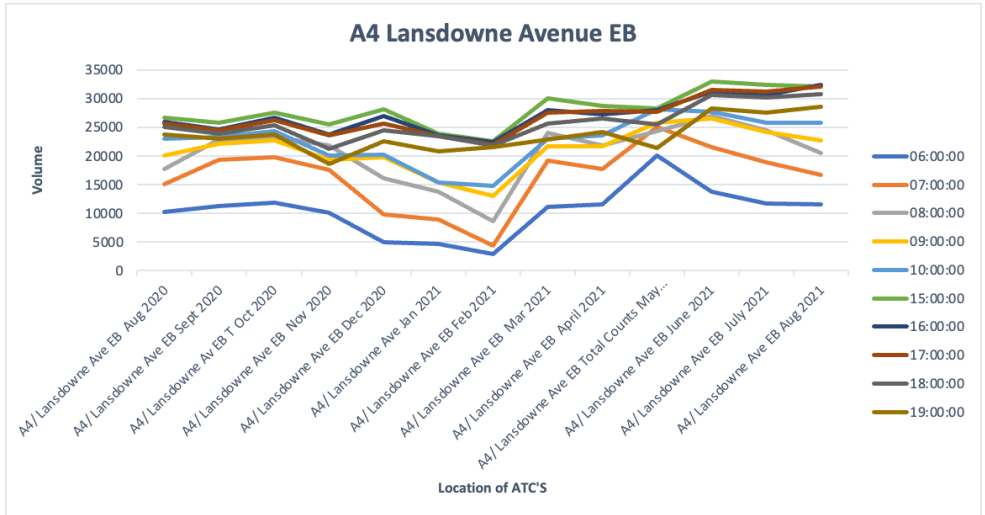


Figure 3 ATC A4 Lansdowne Avenue WB

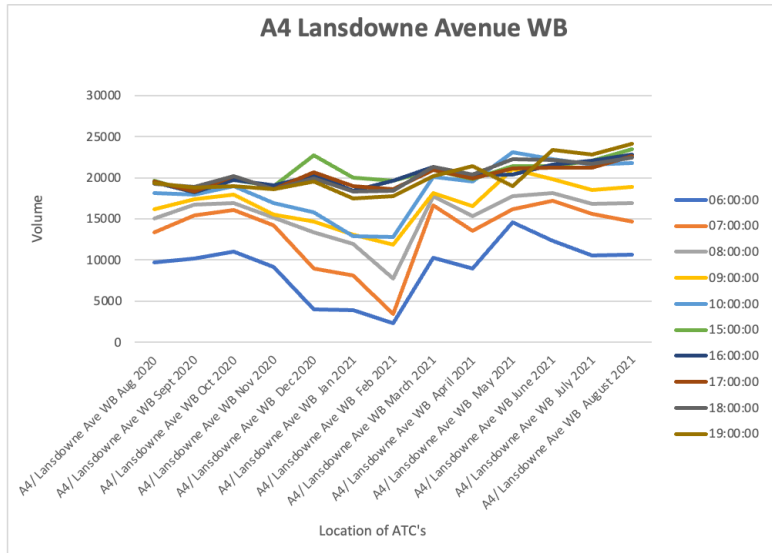


Figure 4 ATC A4 Lansdowne WB

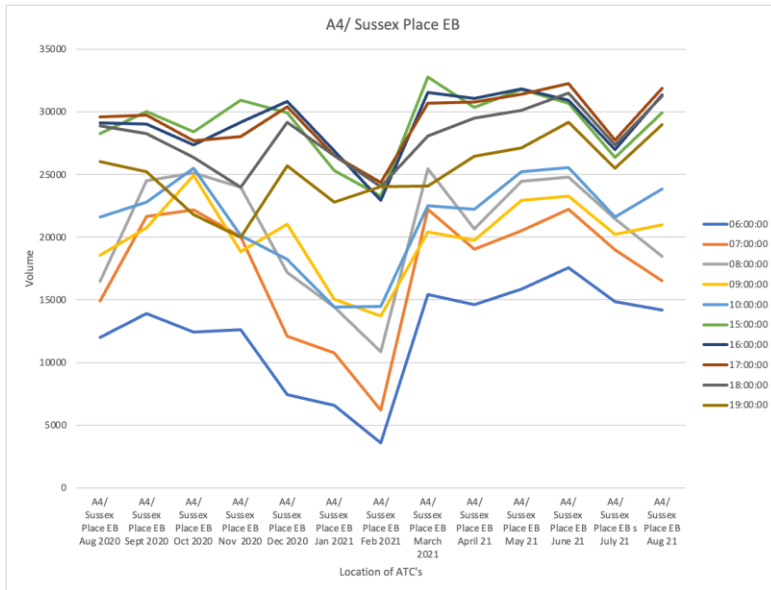


Figure 5 ATC A4/Sussex Place EB

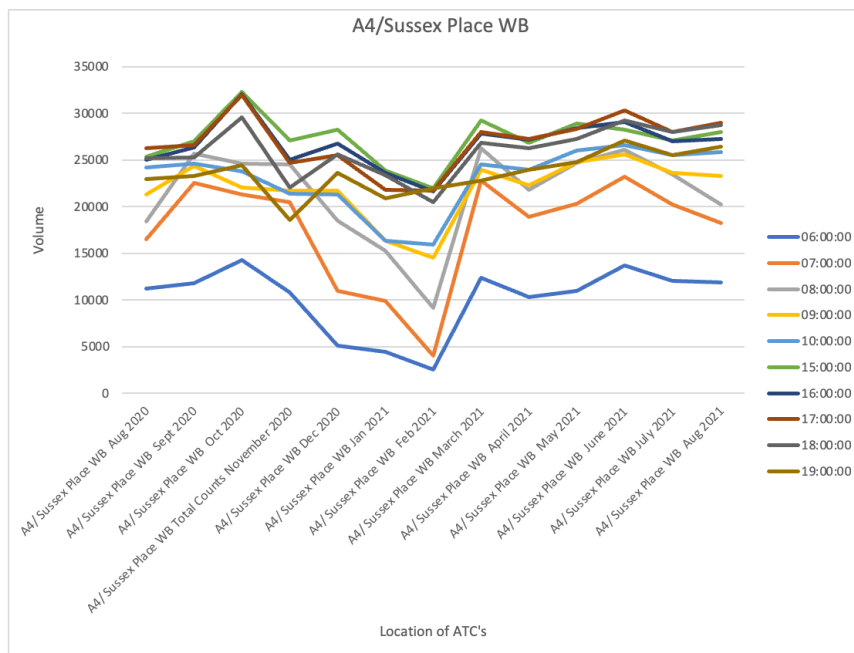


Figure 6 ATC A4/ Sussex Place WB

ii. Bluetooth Journey Time Monitoring

Routes for journey time EB	Routes for journey time WB
15 Huntercombe to M4 J5 EB AM	16 M4 J5 to Huntercombe WB AM
15 Huntercombe to M4 J5 EB PM	16 M4 J5 to Huntercombe WB PM

15c : Huntercombe Rdbt to Dover Rd EB AM	16c Dover Rd to Huntercombe Rdbt WB AM
15c : Huntercombe Rdbt to Dover Rd EB PM	16c Dover Rd to Huntercombe Rdbt WB PM
15e: Dover Rd to Tuns junction EB AM	16e Tuns junction to Dover Rd WB AM
15e Dover Rd to Tuns junction EB PM	16e Tuns junction to Dover Rd WB PM
15f HoS to Sainsbury Rdbt EB AM	16d HoS to Tuns Junction WB AM
15f HoS to Sainsbury Rdbt EB PM	16d HoS to Tuns Junction WB PM
	16F2 Sainsburys Rdbt to Heart of Slough WB AM
	16F2 Sainsburys Rdbt to Heart of Slough WB PM

Table 1 List of Routes

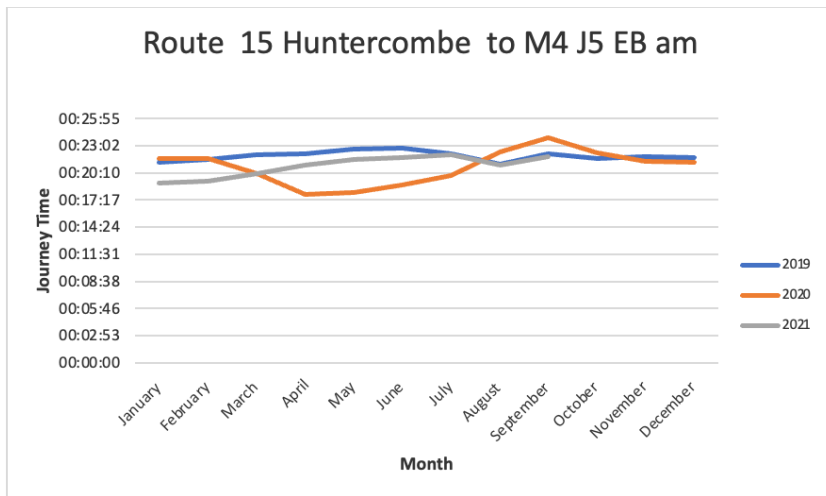


Figure 7 Route 15 Huntercombe to M4 J5 EB am

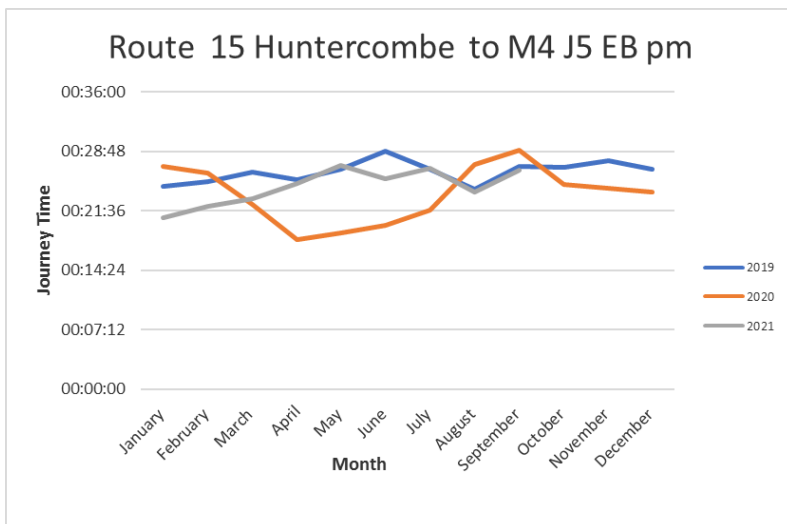


Figure 8 Route 15 Huntercombe to M4 J5 EB pm

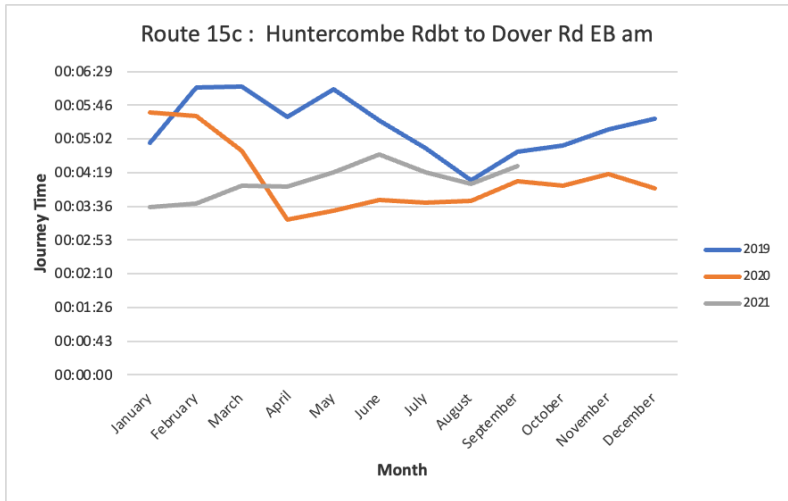


Figure 9 Route 15c Huntercombe Roundabout to Dover Rd EB am

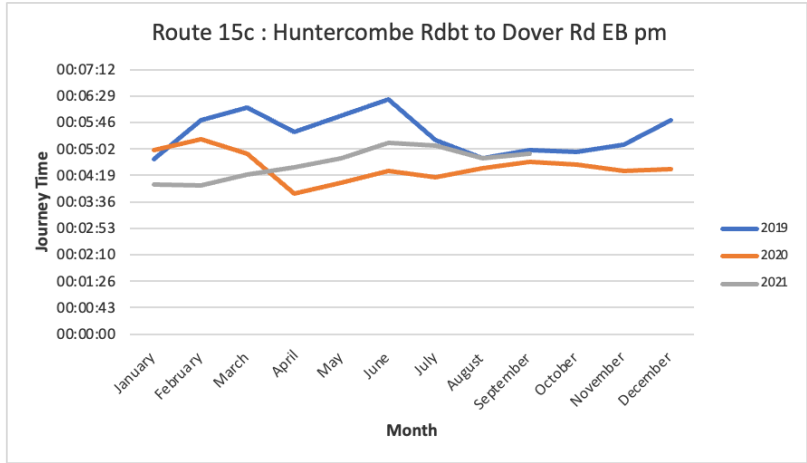


Figure 10 Route 15c Huntercombe Roundabout to Dover Rd EB pm

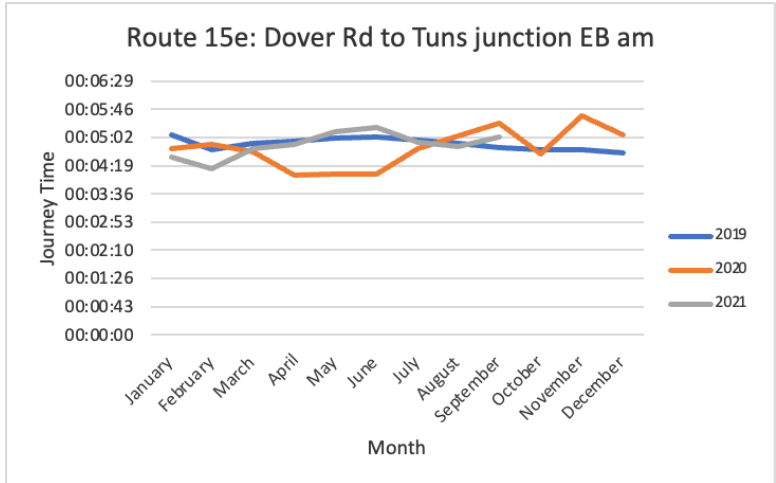


Figure 11 Route 15e Dover Road to Tuns junction EB am

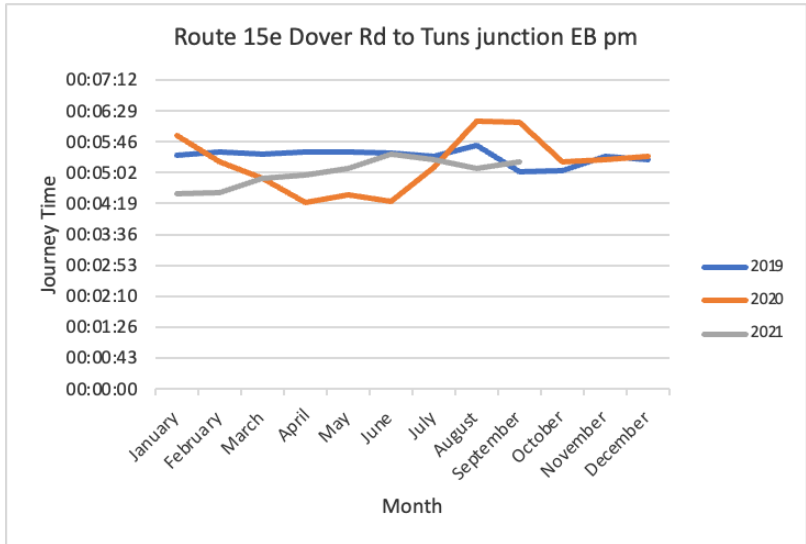


Figure 12 Route 15e Dover Rd to Tuns Lane junction EB pm

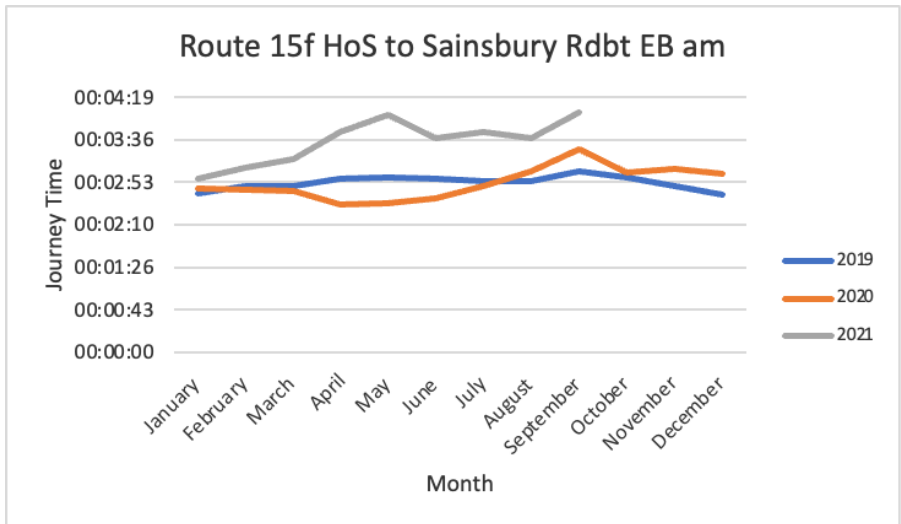


Figure 13 Route 15f HOS to Sainsbury Roundabout EB am

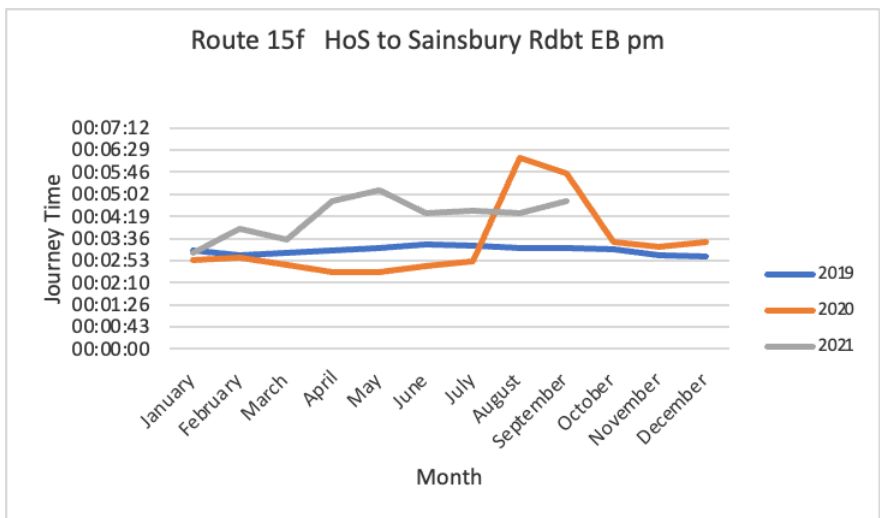


Figure 14 Route 15f HOS to Sainsbury Roundabout EB pm

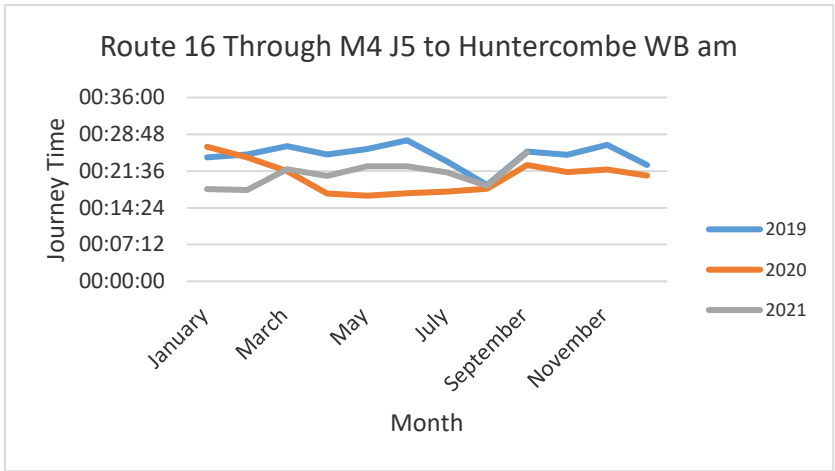


Figure 15 Route 16 through M4 J5 to Huntercombe WB am

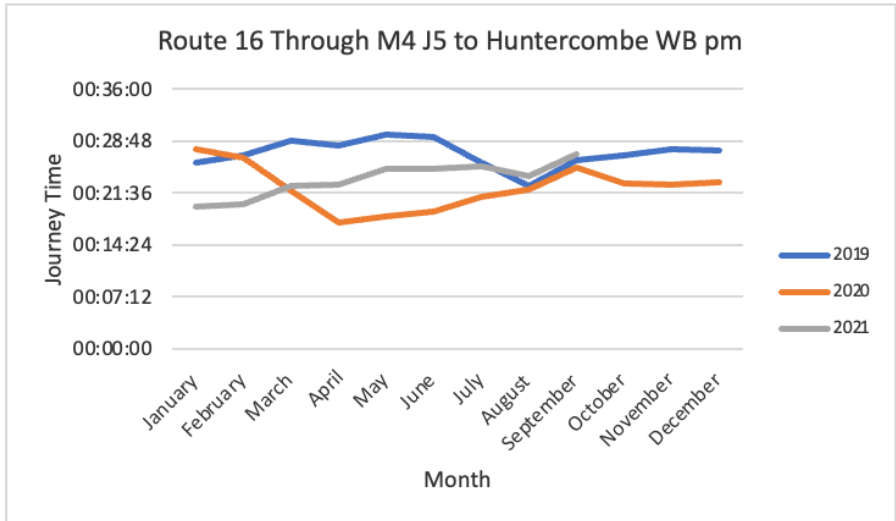


Figure 16 Route 16 Through M4 J5 to Huntercombe WB pm

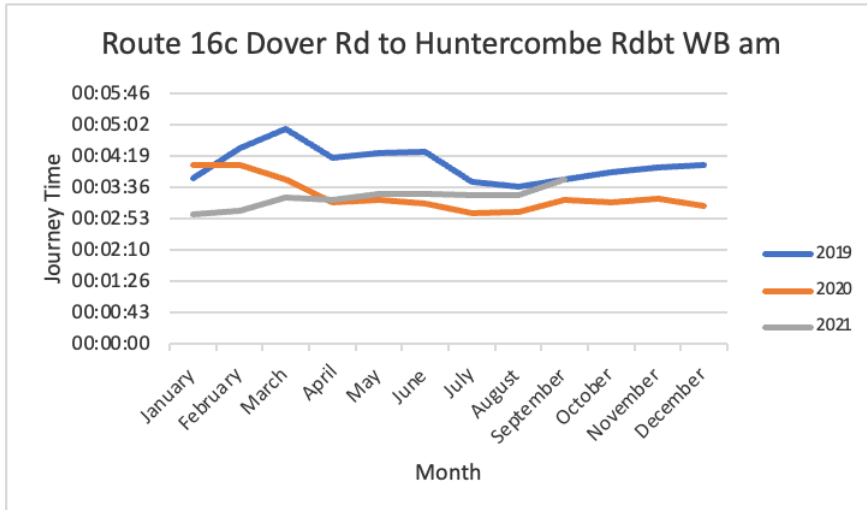


Figure 17 Route 16c Dover Road to Huntercombe Rdbt WB am

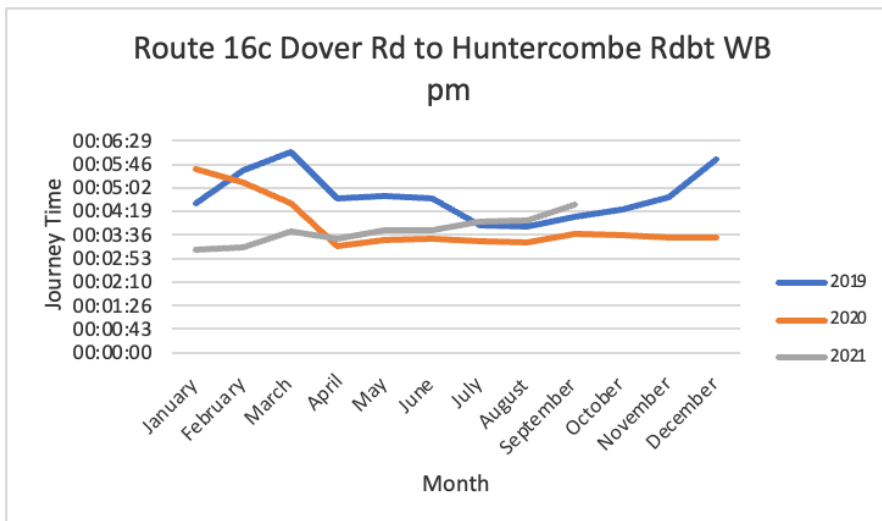


Figure 18 Route 16 c Dover Road to Huntercombe Rdbt pm

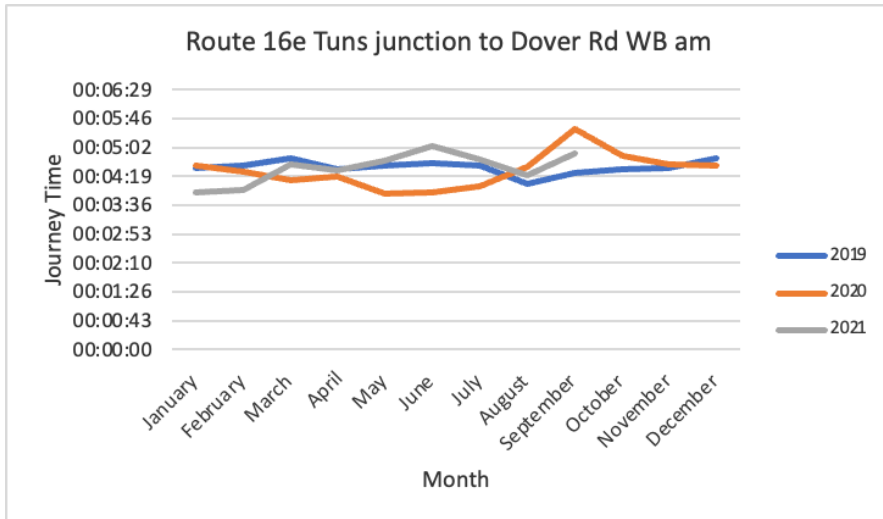


Figure 19 Route 16e Tuns junction to Dover Road WB am

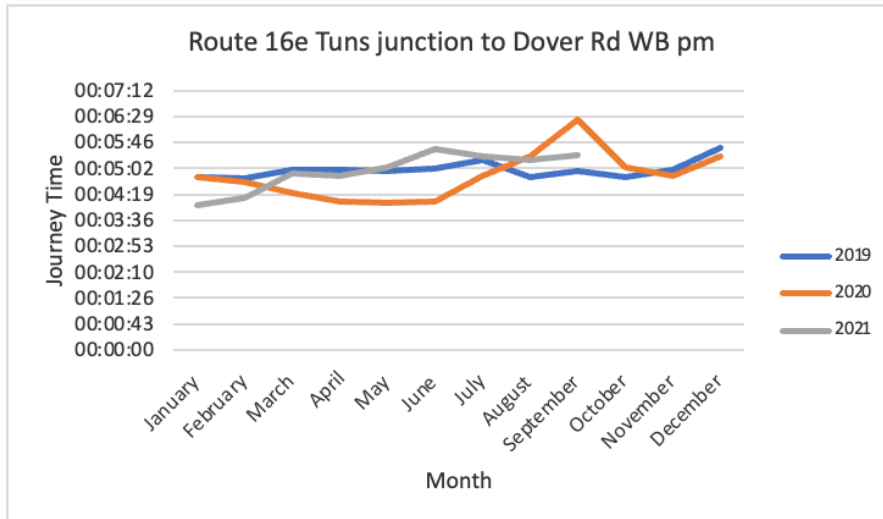


Figure 20 Route 16e Tuns junction to Dover Road WB pm

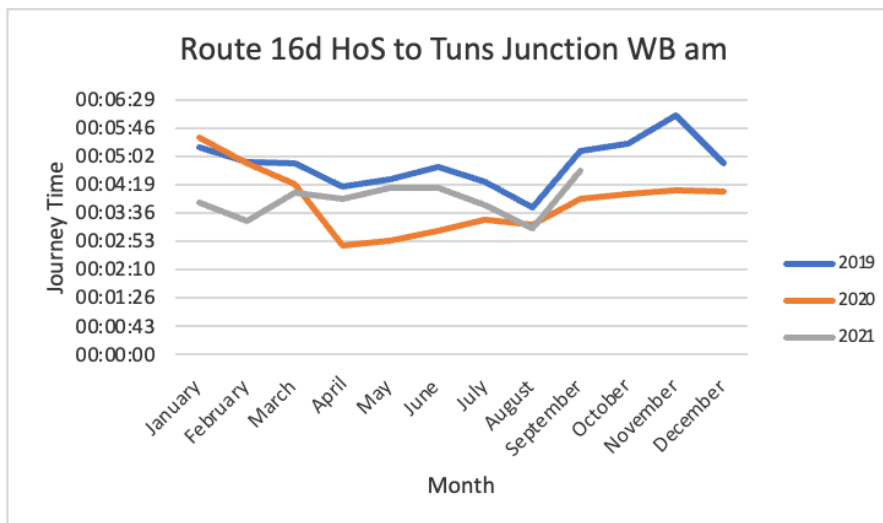


Figure 21 Route 16d HOS to Tuns junction WB am

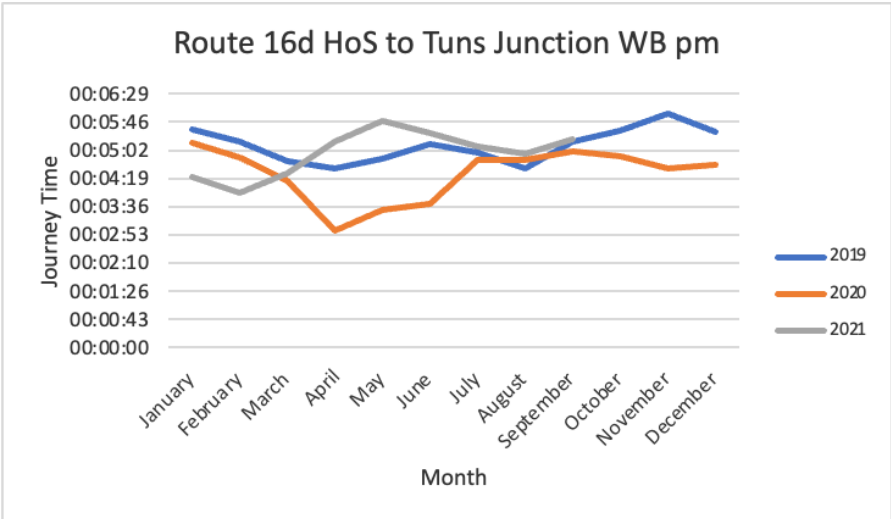


Figure 22 Route 16d HoS to Tuns junction WB pm

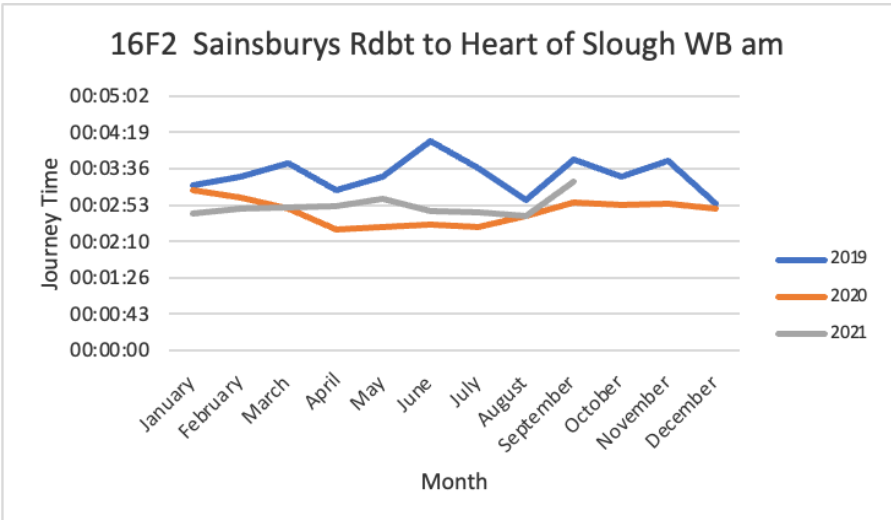


Figure 23 Route 16F2 Sainsbury's Roundabout to Heart of Slough WB am

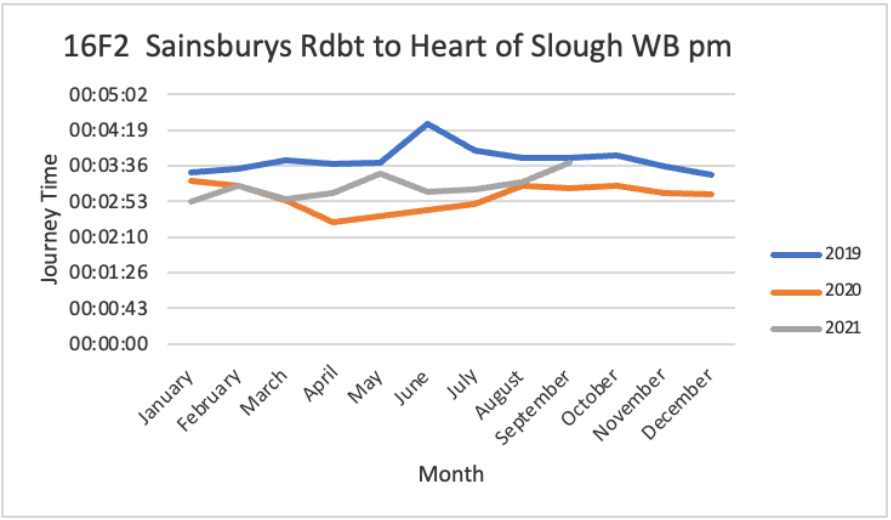


Figure 24 Route 16 F2 Sainsbury's Roundabout to Heart of Slough WB pm

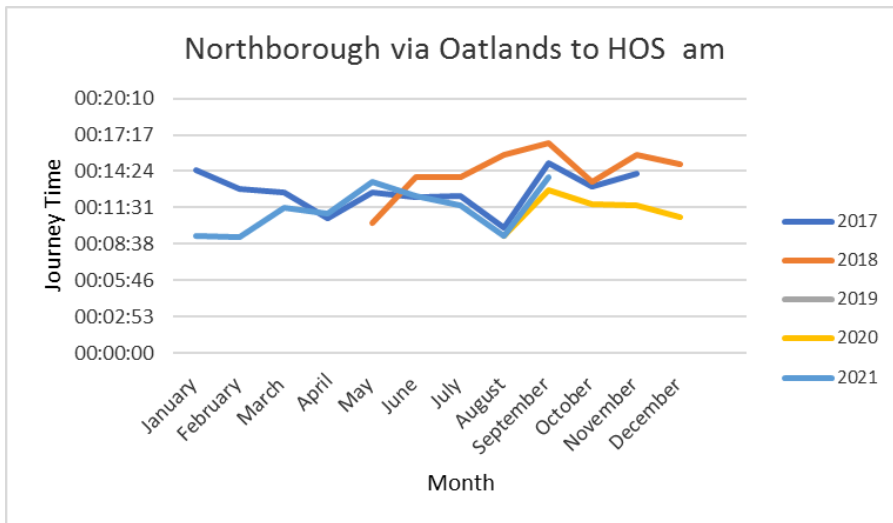


Figure 25 Northborough Via Oatlands Drive to HoS am

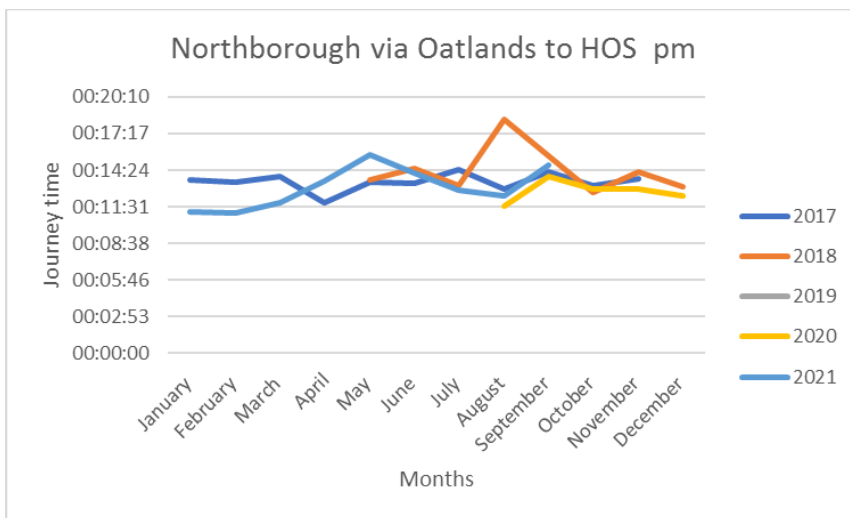


Figure 26 Northborough Via Oatlands Drive to HoS pm

iii. Cycle Data

A video survey was undertaken to record cycle data from October 2020 to November 2020 at 10 set locations along the A4 and these include both carriageway and off carriageway counts. There is missing footage between 12- 31 October 2020 for site 4 that has affected the westbound cycle flow data.

Site Number	Eastbound							Westbound						
	Eastbound PC on Road	Eastbound PC off Road	Eastbound PC total	Westbound PC on Road	Westbound PC off Road	Eastbound PC total	Total for Eastbound	Eastbound PC on Road	Eastbound PC off Road	Eastbound PC total	Westbound PC on Road	Westbound PC off Road	Westbound PC total	Total for Westbound
Site1 A4 Bath Road/East Huntercom be														
Total October 2020	379	561	940	2	502	504	1444	14	63	77	371	65	436	513
November 2020	537	516	1053	2	452	454	1507	17	65	82	335	48	383	465
1- 22Decembe r 2020	271	322	593	0	291	291	884	13	46	59	207	46	253	312
Site 2 A4 Bath Road/Statio n Road														
Total October 2020 <small>Westbound Data affected by missing</small>	441	1041	1482	21	1081	1102	2584	3	172	175	271	190	461	636
November 2020	462	962	1424	3	846	849	2273	3	144	147	286	191	477	624
1- 22Decembe r 2020	253	459	712	6	428	434	1146	7	118	125	138	101	239	364
Site 3 A4 Bath Road/ East Burnham Lane														
Total October 2020	445	1577	2022	10	1323	1333	3355	-	-	-	-	-	-	-
November 2020	500	1599	2099	5	1249	1254	3353	-	-	-	-	-	-	-

Total October 2020	1040	2193	3233	9	1903	1912	5145	9	2157	2166	949	2770	3719	5885
November 2020	999	1846	2845	8	1756	1764	4609	12	1746	1758	908	2287	3195	4953
1-22December 2020	628	1066	1694	4	1091	1095	2789	3	1226	1229	592	1588	2180	3409
Site 8 A4 Wellington Street/ West of Stoke Road														
Total October 2020	654	1196	1850	1	1350	1351	3201	0	547	547	298	678	976	1523
November 2020	720	1117	1837	6	1355	11361	3198	1	505	506	306	668	974	1480
1-22December 2020	293	638	931	0	781	781	1712	0	275	275	193	463	656	931
Site 9 A4 Wellington Street/ East of Wexham Road														
Total October 2020	614	1850	2464	109	1814	1923	4387		-	--		-	--	--
November 2020	703	1839	2542	86	1849	1935	4477	-	-	-	-	-	--	
1-22December 2020	281	1069	1350	15	1214	1229	2579	--	-	-	-	-	-	-
Site 10 A4 Wellington Street/ East of Aldin Avenue South														
Total October 2020	5	360	365	336	346	682	1047	--	-	-	-		-	-
November 2020	6	210	216	255	217	472	688	-	-	-	-	-	-	-
1-22December 2020	4	194	198	211	168	379	577		--	-		-	-	--

Table 2 Cycle Flow Data

iv. Cycle Hire

Monthly Data	Burnham Station to Leigh Rd	Leigh Rd to Burnham Station	Leigh Rd to Slough Station	Slough Station to Leigh Rd	Burnham Station to Slough Station	Slough Station to Burnham Station
Sept 2020 (Sept 2019)	0 (56)	1 (62)	22 (31)	25 (36)	0 (1)	3 (0)
Oct 2020 (Oct 2019)	1 (54)	0 (42)	16 (53)	15 (50)	0 (1)	0 (0)
Nov 2020 (Nov 2019)	0 (47)	0 (38)	14 (40)	14 (39)	0 (2)	0 (2)
Dec 2020 (Dec 2019)	0 (30)	0 (25)	3 (31)	4 (30)	0 (2)	0 (1)
Jan 2021 (Jan 2020)	0 (40)	0 (33)	0 (40)	0 (50)	0 (2)	0 (1)
Feb 2021 (Feb 2020)	1 (28)	1 (20)	2 (16)	2 (27)	0 (0)	0 (0)
March 2021 (Mar 2020)	0 (14*)	0 (6 *)	5 (5 *)	3 (5 *)	1 (1*)	0 (3*)
April 2021 (April 2020)	0 (N/a*)	0 (N/a *)	3 (N/a *)	4 (N/a *)	0 (N/a *)	0 (N/a *)
May 2021 (May 2020)	0 (N/a *)	0 (N/a *)	0 (N/a *)	0 (N/a *)	0 (N/a *)	5 (N/a *)
June 2021 (June 2020)	0 (0*)	0 (0 *)	0 (0 *)	2 (0*)	1 (1*)	2 (0*)
July 2021 (July 2020)	0 (0)	0 (0)	4 (0)	3 (3)	0 (0)	0 (0)
August 2021 (August 2020)	0 (0)	0 (0)	0 (0)	0 (0)	0 (0)	1 (1)

Table 3 Summary of Cycle Hire data between stations * scheme closed due to Covid 19 pandemic 26 March 2020 – June 2020

Monthly Data	Number of new subscriptions	Total Number of trips	Total riding hours	Total distance covered (km)
Sept 2020 (Sept 2019)	157 (117)	518 (746)	469 (267)	1901 (1612)
Oct 2020 (Oct 2019)	99 (80)	250 (641)	174 (382)	818 (1496)
Nov 2020 (Nov 2019)	47 (91)	96 (481)	101 (229)	403 (1062)
Dec 2020 (Dec 2019)	30 (52)	45 (317)	55 (119)	232 (716)
Jan 2021 (Jan 2020)	27 (67)	49 (510)	64 (320)	264 (1094)
Feb 2021 (Feb 2020)	29(37)	79 (533)	92 (111)	413 (977)
March 2021 (Mar 2020)	86 (60)	239 (318)	227 (86)	988 (686)
April 2021 (April 2020)	130 (0*)	267 (0*)	484 (0*)	1530 (0*)
May 2021 (May 2020)	66 (0*)	181(0*)	195 (0*)	790 (0*)
June 2021 (June 2020)	105 (59*)	249 (31)	319 (30)	1520 (151)
July 2021 (July 2020)	113 (180)	263 (436)	212 (378)	1150 (2200)
August 2021 (August 2020)	92 (215)	247(588)	190 (1613)	964 (3086)
September 2021 (September 2020)	157(83)	258 (518)	118 (469)	733(1901)

Table 4 Summary of Cycle Hire data* scheme closed due to Covid 19 pandemic 26 March 2020 – 29 June 2020

v. E-Scooters

Monthly Data	Number of new subscriptions	Total Number of trips	Total riding hours	Total distance covered (km)
Sept 2020	0	0	0	0

Oct 2020	N/A	7973	1395.8	11560.9
Nov 2020	N/A	14928	2932	28942
Dec 2020	N/A	13156	2220.73	23163.7
Jan 2021	N/A	8185	1364.2	15127
Feb 2021	N/A	8512	1486.2	16076
March 2021	N/A	15417	2738.7	30478
April 2021	N/A	24036	4255	72756
May 2021	N/A	27348	4530	73771
June 2021	N/A	31859	5326	91132*
July 2021	N/A	36853	6140	112281*
August 2021	N/A	33765	5676	101295*
Total	N/A	222,032	38,065	475,288

Table 5 Summary of E- Scooters data*estimates based on 3km/trip due to a technical issue

vi. Parking Enforcement

The table below shows location of enforcement cameras and number of PCN issued.

Road	Location	May-21	Jun-21	Jul-21	Aug-21
Bath Road	A4 BATH ROAD LP161 NEAR EDEN GIRLS SCHOOL TRAVEL ING WEST	163	206	148	163
Bath Road	A4 BATH ROAD LP115 HEADING TOWARDS DOVER ROAD TRAVELING WEST	102	127	133	125
Bath Road	A4 BATH ROAD LP116 (NEAR TELEFONICA) TRAVELING EAST	56	60	44	123
Bath Road	A4 BATH ROAD LP136 TRAVELLING EAST	0	43	21	39
Bath Road	A4 BATH ROAD OUTSIDE NO.200 LP158 OPPOSITE DFS TRAVELING EAST	23	37	53	54

Table 6 PCNs Issued along the bus route